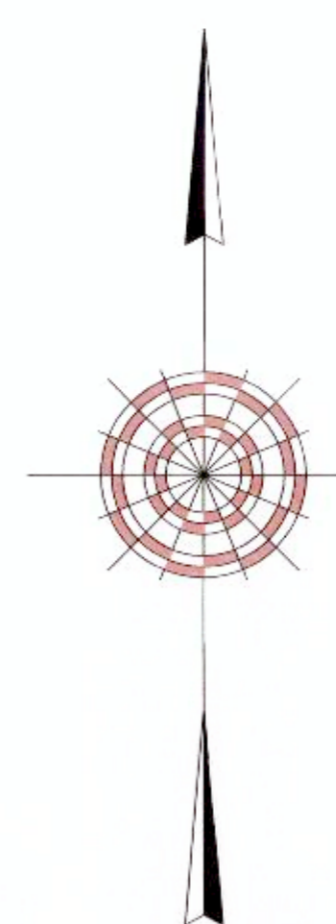
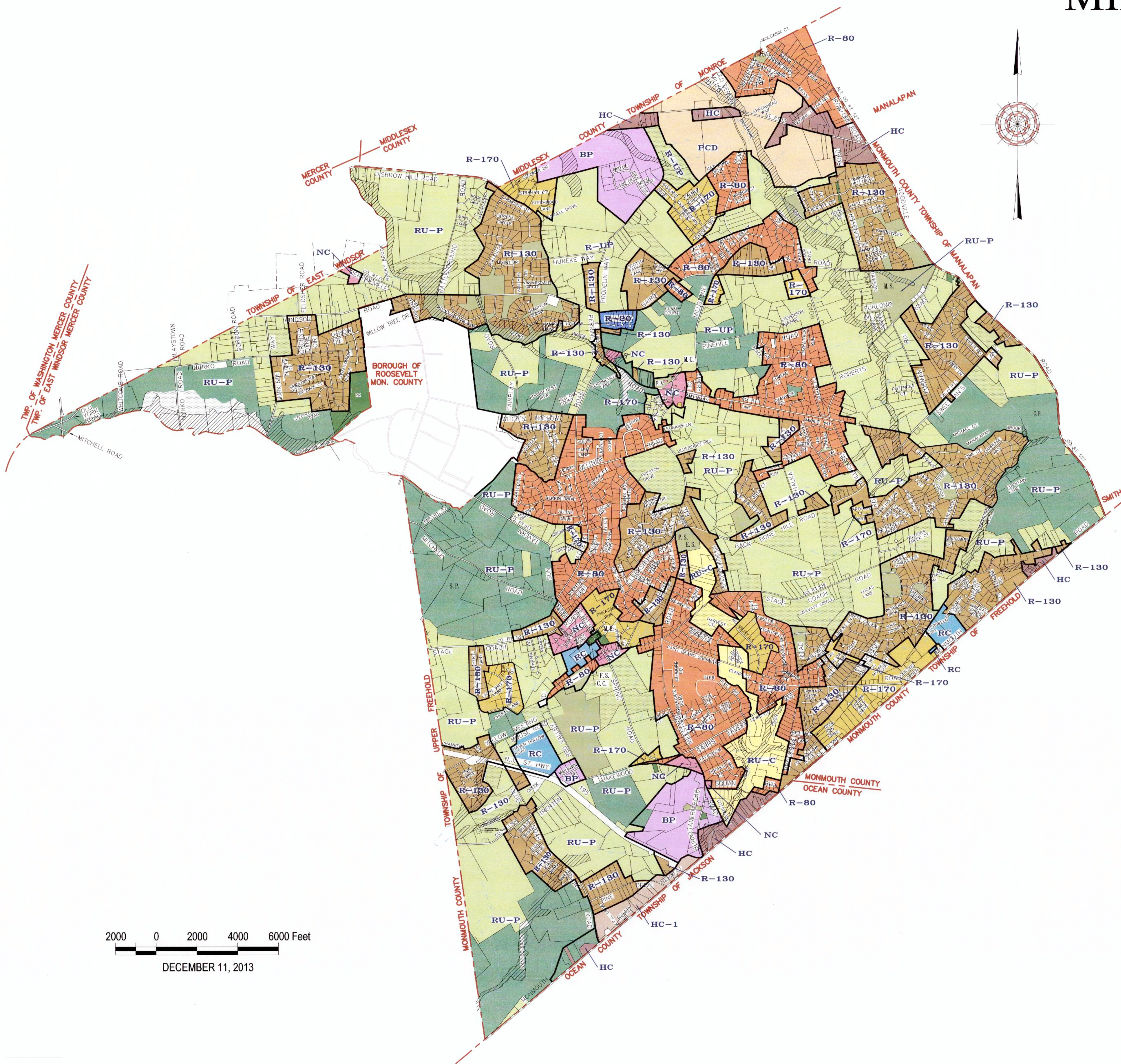


MILLSTONE TOWNSHIP

Monmouth County, New Jersey

ZONING MAP

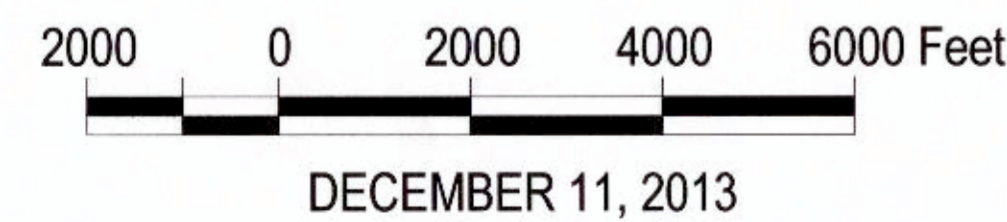


- RU-P Rural Preservation
- RU-C Rural Conservation
- R-170 Rural Environmental
- R-130 Rural Residential
- R-80 Rural Residential
- R-20 Residential
- NC Neighborhood Commercial
- HC Highway Commercial
- HC-1 Highway Commercial
- PCD Planned Commercial Development
- BP Business Park
- RC Recreation Camp
- FHSC Flood Hazard and Stream Corridor Overlay

(Boundaries shown are generalized and based on FEMA GIS data for 100 year flood. The Actual location of the flood hazard and stream corridor overlay area for any stream shall be determined in accordance with the Land Use and Development Regulations of Millstone Township)

For Information Purposes Only

- Preserved Farmland
 - State or County Open Space
 - Township Public Lands *
(Parks, Open Space, Community Facilities, Public Property)
- *Includes Homeowner Association Open Space
- | | | | |
|-----------------------|------------------------|-------------------------|-------------------|
| SP State Park | E.S. Elementary School | M.B. Municipal Building | F.S. Fire Station |
| CP County Park | P.S. Primary School | M.C. Municipal Court | F.A. First Aid |
| PR Private Open Space | M.S. Middle School | C.C. Community Center | |



REVISIONS				
No.	DESCRIPTION	CHK'D. BY	DRN. BY	DATE
1.	ADDED NEW STREETS & PRESERVED LANDS	M.S.	M.T.B.	2-19-2014

ZONE MAP
TOWNSHIP OF MILLSTONE
MONMOUTH COUNTY, NEW JERSEY
MAY 21, 2003 REV. ORD. SUPP. 6/03

PREPARED BY
LEON S. AVAKIAN, INC.
788 WAYSIDE ROAD, NEPTUNE, NEW JERSEY

BASE MAP PREPARED BY
T & M ASSOCIATES
MAY 21, 2003 ORD. SUPP. 6/03